
















Notes:



Legend

-  Assessment Parcel
-  ANSI
-  Earth Science Provincially Significant/sciences de la terre d'importance provinciale
-  Earth Science Regionally Significant/sciences de la terre d'importance régionale
-  Life Science Provincially Significant/sciences de la vie d'importance provinciale
-  Life Science Regionally Significant/sciences de la vie d'importance régionale
-  Evaluated Wetland
-  Provincially Significant/considérée d'importance provinciale
-  Non-Provincially Significant/non considérée d'importance provinciale
-  Unevaluated Wetland
-  Conservation Reserve
-  Provincial Park
-  Natural Heritage System



Absence of a feature in the map does not mean they do not exist in this area.

This map should not be relied on as a precise indicator of routes or locations, nor as a guide to navigation. The Ontario Ministry of Natural Resources and Forestry (OMNRF) shall not be liable in any way for the use of, or reliance upon, this map or any information on this map.
 © Copyright for Ontario Parcel data is held by King's Printer for Ontario and its licensors and may not be reproduced without permission. THIS IS NOT A PLAN OF SURVEY.



Imagery Copyright Notices: DRAPE © Aéro-Photo (1961) Inc., 2008 - 2009
 GTA 2005 / SWOOP 2006 / Simcoe-Muskoka-Dufferin © FirstBase Solutions, 2005 / 2006 / 2008
 © King's Printer for Ontario, 2024

